

505000

92°55'0"W

507500

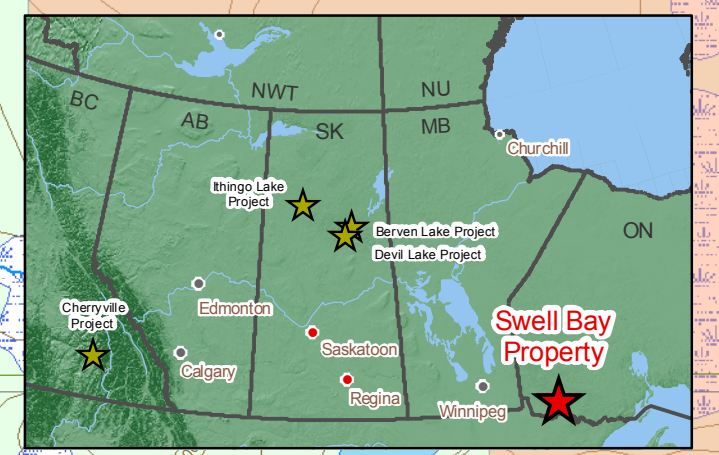
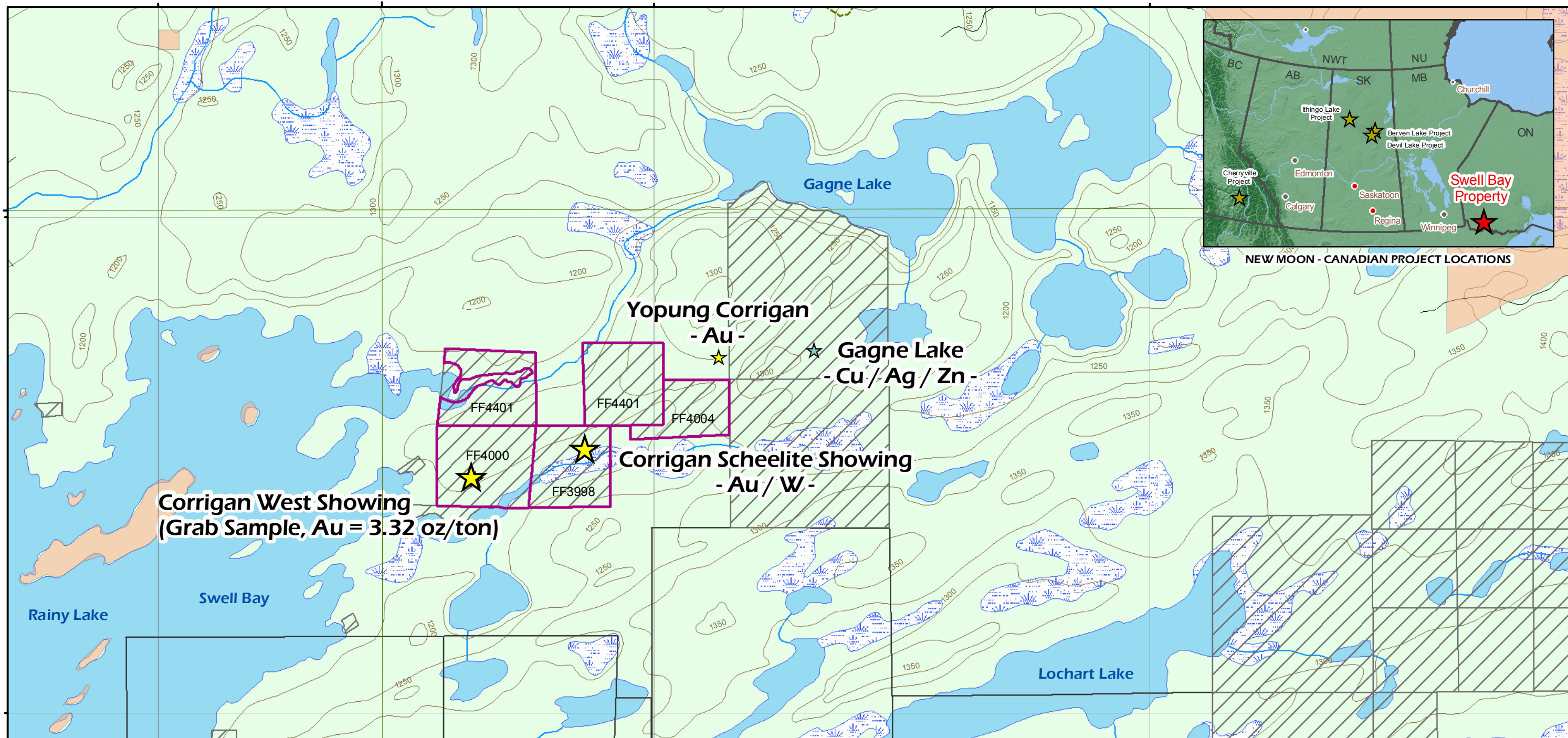
510000

5395000  
48°42'30"N

5395000  
48°42'30"N

5392500

5392500



**Corrigan West Showing**  
(Grab Sample, Au = 3.32 oz/ton)

**Yopung Corrigan**  
- Au -

**Gagne Lake**  
- Cu / Ag / Zn -

**Corrigan Scheelite Showing**  
- Au / W -



**New Moon Minerals Corp.**

53 Lopuck Bay  
Winnipeg, MB.  
R2C 5M9

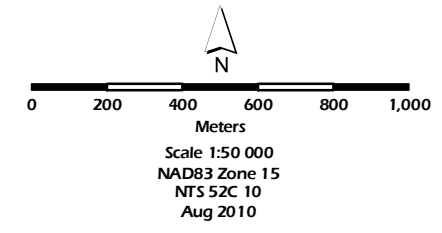
For further information contact:  
Mr. Richard Rivet  
President & CEO  
New Moon Minerals Corp.  
Ph: 1-204-782-5395  
Fax: 1-204-224-0306  
Email: newmoonminerals@yahoo.ca  
Web: www.newmoonminerals.com

## Swell Bay Property Land Package Map with Local Mineral Occurrences

Occurrence - Primary Commodity  
 ★ Gold  
 ★★ Gold, Tungsten  
 ★★★ Silver, Zinc and Copper

Swell Bay Project Claim Block  
 Claim Location  
 Disposition Location  
 Alienation (Withdrawal or Notice)

Highway  
 Light Road  
 Trails  
 Railway  
 Contours  
 Rivers Streams  
 Wetlands  
 Lakes



Prepared by: Dustin Kleissen Consulting  
 Prepared for: New Moon Mineral Corp.

Note: Historical samples represented above may not be compliant with the policies of National Instrument 43-101.